

PUBLIC PATH DIVERSION ORDER

HIGHWAYS ACT 1980

THE NOTTINGHAMSHIRE COUNTY COUNCIL
(EDWINSTOWE BRIDLEWAY NO.11) DIVERSION ORDER 2022

This Order is made by the Nottinghamshire County Council ("the Authority") under Section 119 of the Highways Act 1980 ("the 1980 Act") because it appears to the Authority that in the interests of the public the land crossed by the bridleway it is expedient that the line of the path should be diverted.

The Newark and Sherwood and the Edwinstowe Parish Council have been consulted as required by Section 120(2) of the 1980 Act.

BY THIS ORDER:

1. The public right of way over the land situate at Edwinstowe and shown by a bold continuous line on the map contained in this Order and described in Part 1 of the Schedule to this Order shall be stopped up after 7 days from the date of confirmation of this Order.
2. There shall upon confirmation and certification of this Order be a bridleway over the land situate at Edwinstowe as described in Part 2 of the Schedule and shown by a bold hatched line on the map contained in this Order.

THE COMMON SEAL of THE)
)
NOTTINGHAMSHIRE COUNTY COUNCIL)
)
was hereunto affixed this 20th day of May 2022))
)
in the presence of:-)


AUTHORISED SIGNATORY



SEAL REGISTER
NO: 49398

THE NOTTINGHAMSHIRE COUNTY COUNCIL
(EDWINSTOWE BRIDLEWAY NO.11) DIVERSION ORDER 2022

SCHEDULE

PART 1






Description of Site of Existing Path or Way

Commencing from a point, SK 6188 6596 at the junction with the remainder of Edwinstowe Bridleway No.11 and proceeding for a distance of approximately 170 metres in a generally north-westerly direction to a point SK 6172 6600 at the junction with the remainder of Edwinstowe Bridleway No.11.

PART 2

Description of Site of New Path or Way

Commencing from a point, SK 6188 6596 at the junction with the remainder of Edwinstowe Bridleway No.11 and proceeding for a distance of approximately 178 metres in a generally north-westerly direction to a point SK 6172 6600 at the junction with the remainder of Edwinstowe Bridleway No.11 with a width of 4 metres throughout the diverted alignment.

 Nottinghamshire County Council		Proposed Diversion Order	
Parish and Path No. Affected: Edwinstowe Bridleway No. 11			
OS Sheet No. SK 66 NW			
		Proposed path 	
Date 12/06/2022 Scale 1:2,500		Existing path 	
Produced by David Squires		Connecting path 	
© Crown Copyright and database rights 2022 Ordnance Survey 100019713			

